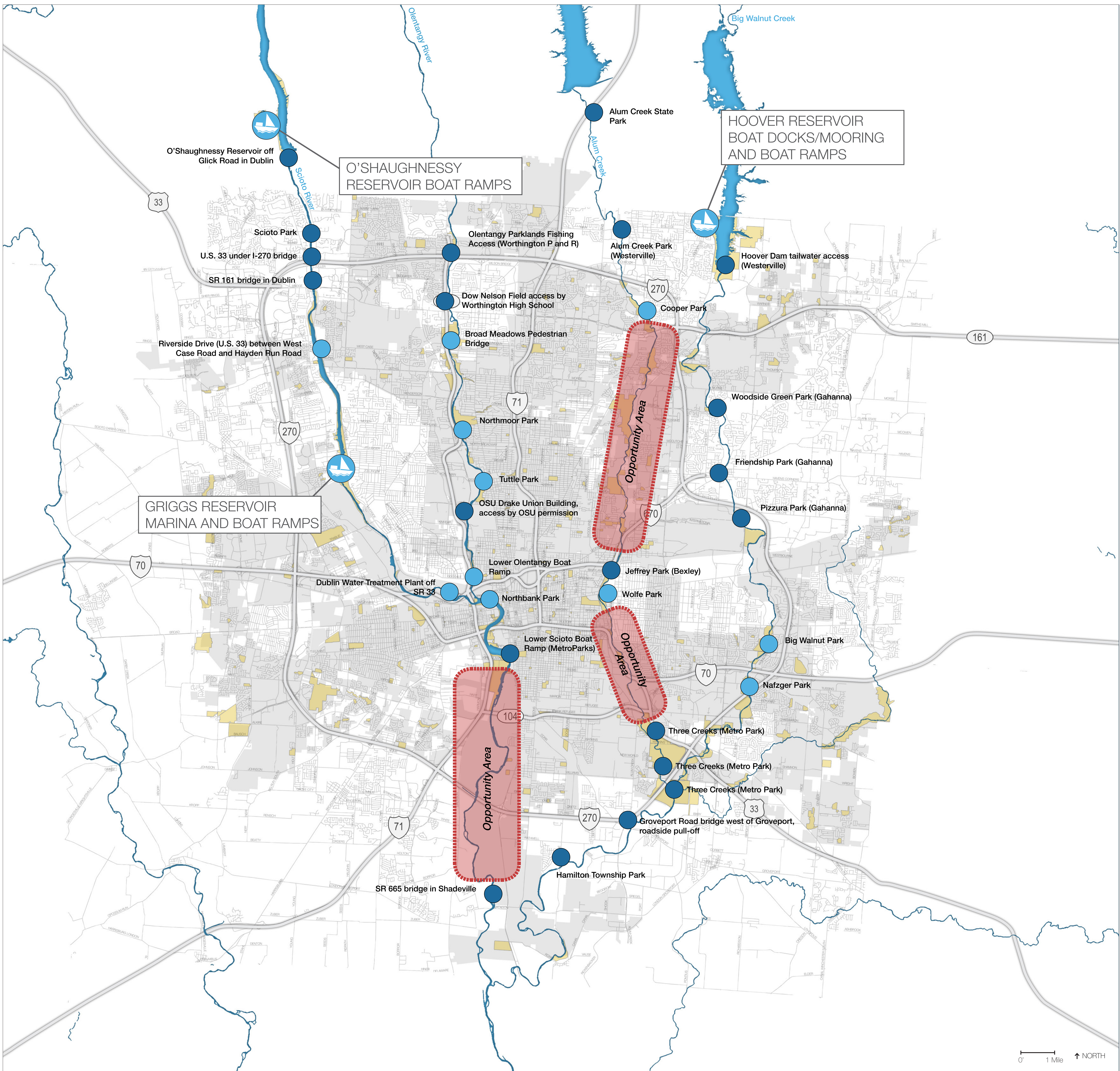
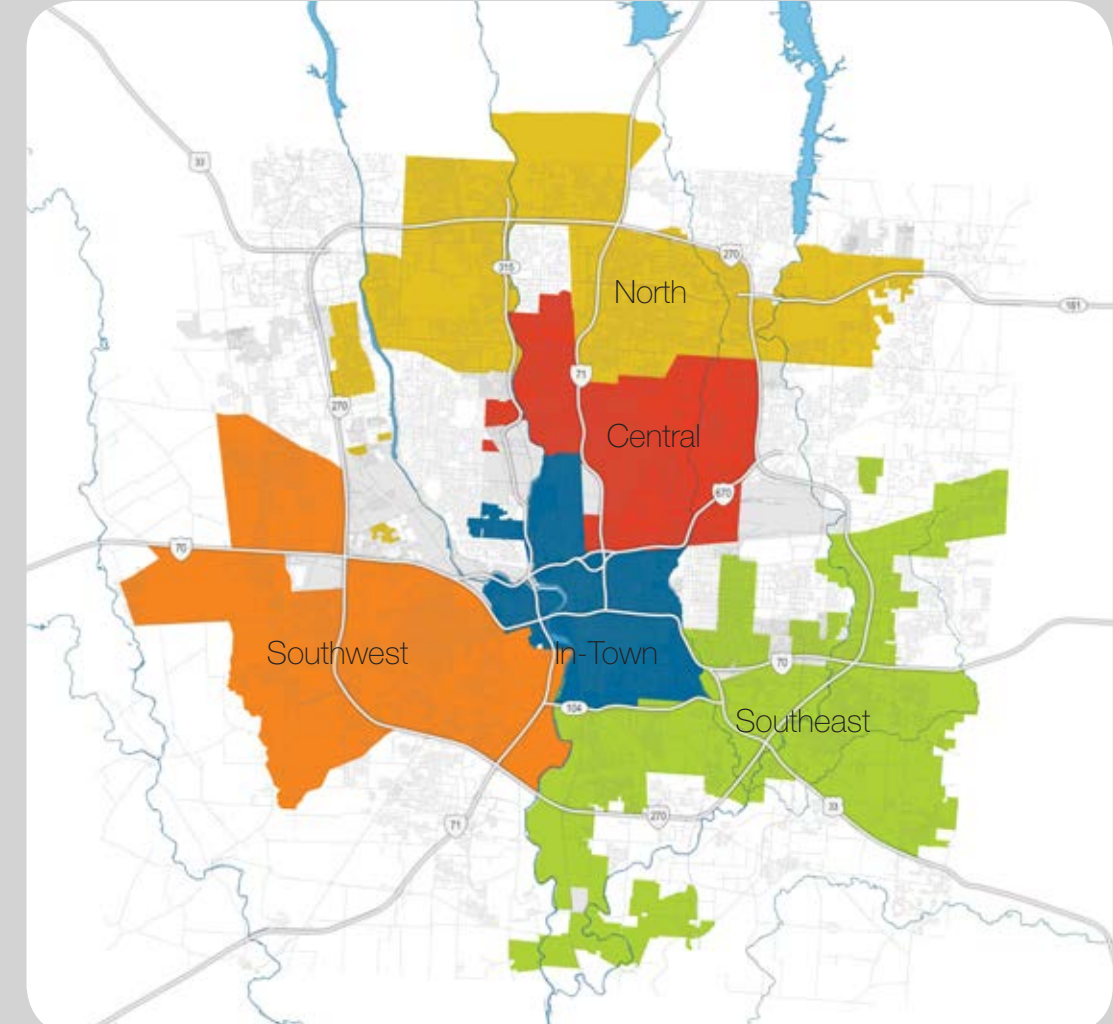


STATION 4

BLUEWAYS



Planning Area Key



Representative Images

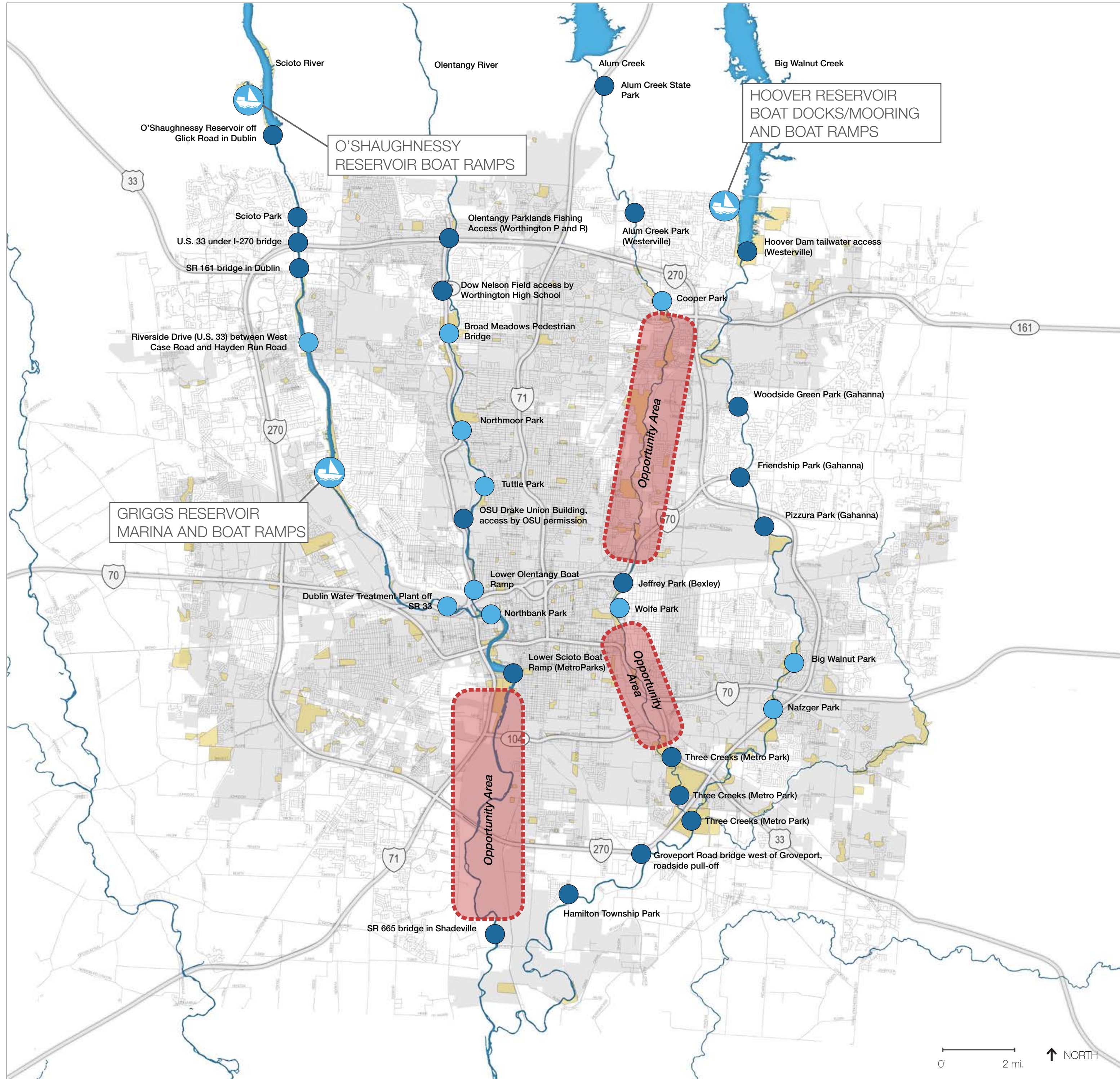


Legend

- City of Columbus Park
- City of Columbus Boundary
- Hydrology
- Columbus River Access
- Regional River Access
- Columbus Recreation & Parks Boat Ramps/Marinas
- Opportunity Areas

STATION 4 - BLUEWAYS

BLUEWAYS - EXISTING RIVER AND RESERVOIR ACCESS (MULTIPLE JURISDICTIONS)



Legend

- City of Columbus Park
- City of Columbus Boundary
- Hydrology
- Major Roads
- Columbus River Access
- Regional River Access
- S Columbus Recreation & Parks Boat Ramps/Marinas
- Opportunity Areas

DRAFT RECOMMENDATIONS FOR BLUEWAYS

- Provide **access for different types of watercraft**, depending on locations
- **Legitimize access**, improve ease of use and promote blueways
- Improve **on river and off river signage** and maps
- Provide **information** on conditions, access and maps **online**
- **Promote Safety** through educational programming and signage
- Develop **educational programming** related to river health, sustainability and the river ecosystem
- Provide **access for fishing** and other wildlife viewing

