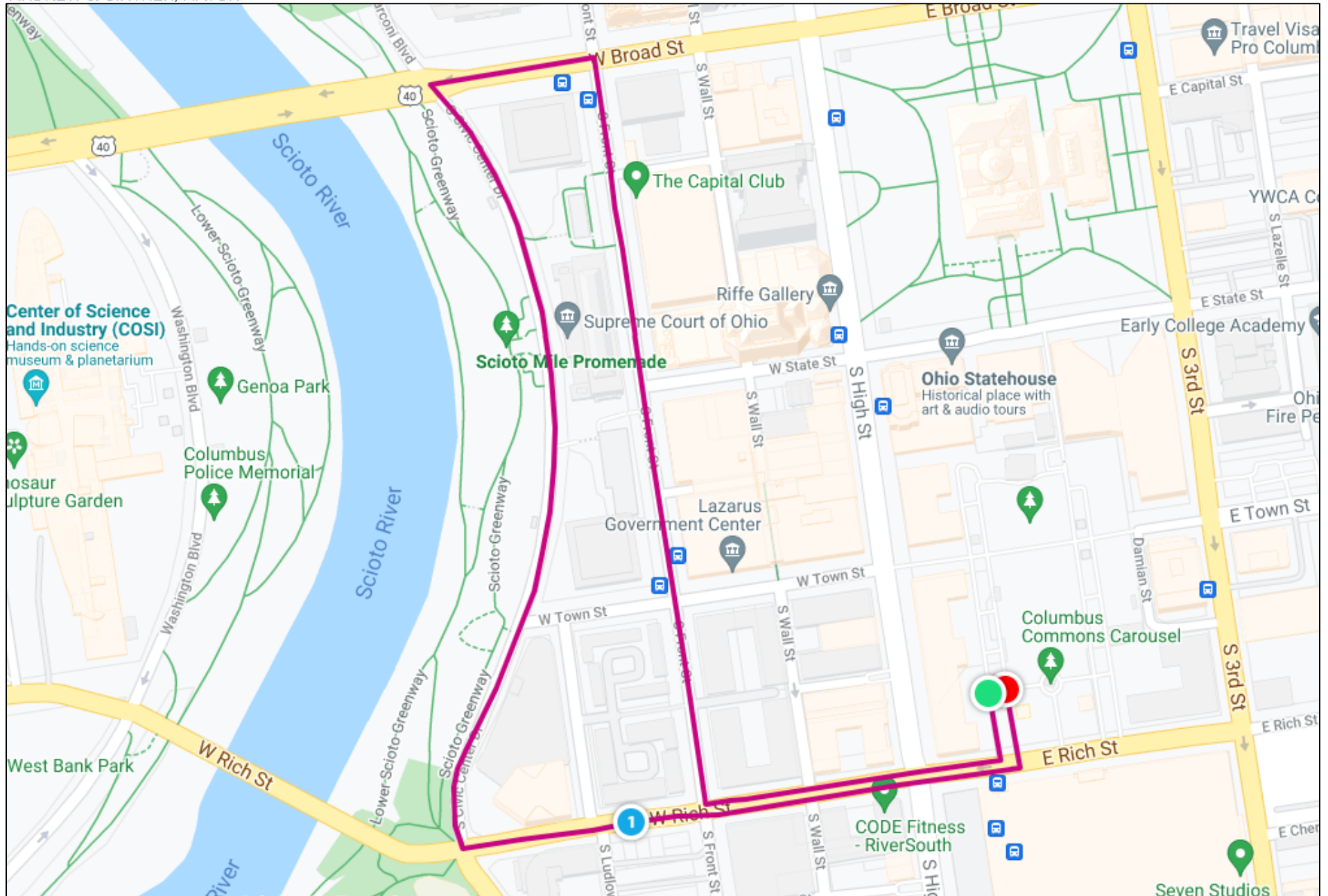


## Columbus Commons 5

### 1.2 Miles



# Columbus Commons 5

Exit the Columbus Commons on Rich St

Head west on Rich St

Turn right (north) on Front St

Turn left (west) on Broad St using the south half of the street

Turn left (south) on Civic Center Dr

Turn left (east) on Rich and return to Columbus Commons



## Columbus Commons 5-1

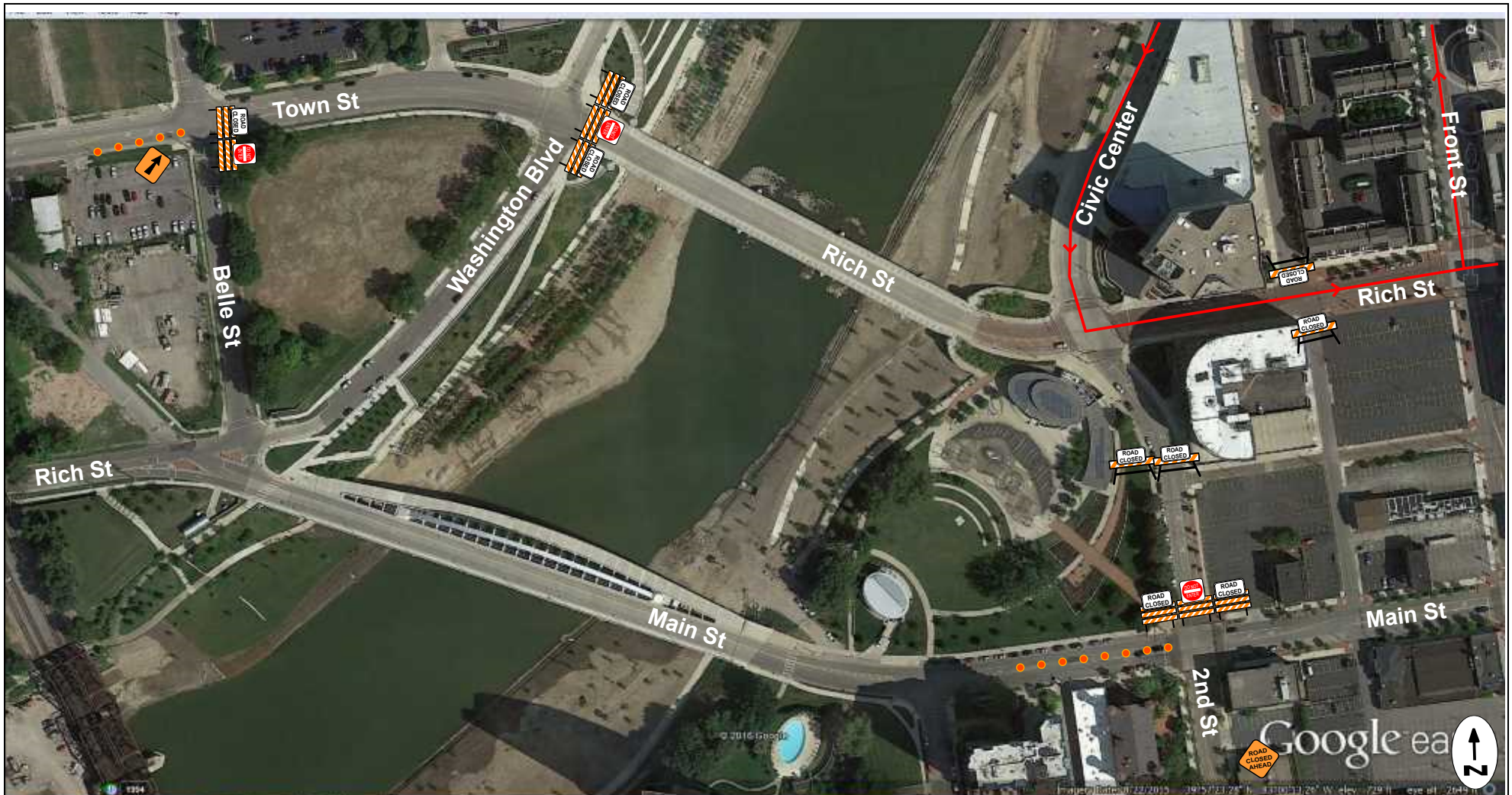
### Devices:

- 3 'Road Closed Ahead' Signs
- 2 Diagonal Arrow (OW-138) signs
- 9 10' Type III Barricades
- 19 'Road Closed' signs
- 3 'Do Not Enter' signs
- 13 Type I Block Party Barricades
- 2 Flashing Arrow Panels
- ~ 70 28" Cones with reflectors

### Instructions:

- Close South bound curb lane of 3rd St @ Rich St - 10 Cones
- Close 2 West bound lanes of Rich St between 3rd and 4th - 20 Cones
- Close North bound left lane of High St @ Main St - 10 Cones
- Close North bound left turn lane of Front St @ Main - 10 Cones
- Close East bound left turn lane of Main St @ Front St - 10 Cones
- Close East bound left turn lane of Main St @ High St - 10 Cones





## Columbus Commons 5-2

### Devices:

- 1 'Road Closed Ahead' Signs
- 8 10' Type III Barricades
- 9 'Road Closed' signs
- 3 'Do Not Enter' signs
- 1 Diagonal Arrow (OW-138) sign
- 4 Type I Block Party Barricades
- ~ 20 28" Cones with reflectors

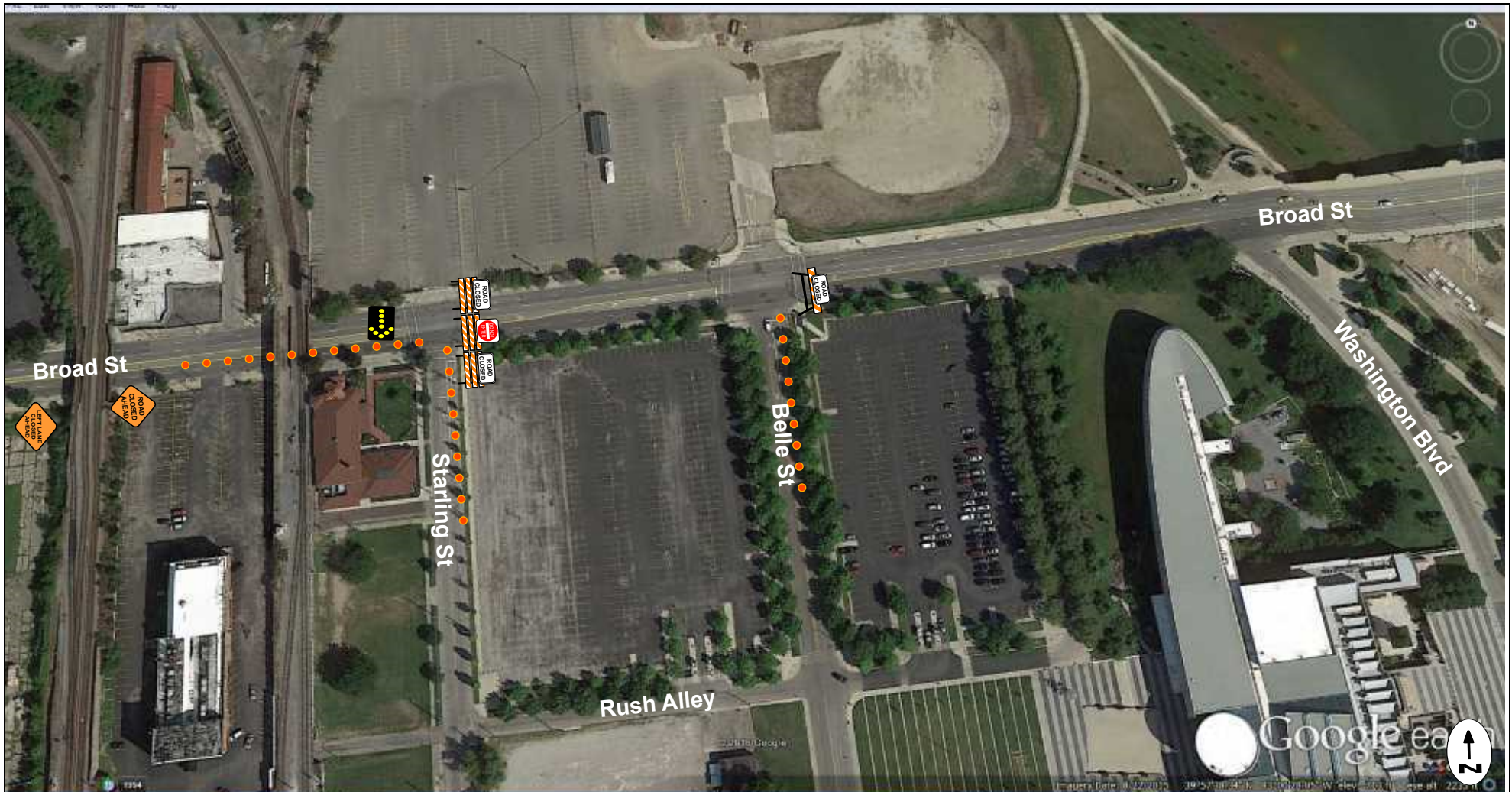
### Instructions:

- Close East Bound Left Turn Lane with cones at Main St @ 2nd St - 10 Cones
- Close East bound through lane of Town St @ Belle St - 10 Cones









## Columbus Commons 5-4

### Devices:

- 3 10' Type III Barricades
- 1 Type I Block Party barricades
- 3 'Road Closed' signs
- 1 'Do Not Enter' signs
- 1 'Left Lane Closed Ahead' sign
- 1 'Road Closed Ahead' sign
- 1 Flashing Arrow Panel
- ~ 50 Cones

### Instructions:

- Close the East bound Left lane of Broad St between the railroad and Starling - 20 cones
- Close the North bound right turn lane of Starling at Broad St - 15 cones
- Close the North bound right turn lane of Belle at Broad St - 15 cones