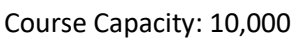


2.8 Miles



Genoa Park 6

Start on Washington Blvd at Genoa Park

Head south on Washington Blvd

Turn left (east) on the Rich/Town Bridge

Continue east on Rich St

Turn left (north) on Front St

Turn left (west) on Spring St

Turn left (south) on Hanover St

Turn left (east) on Long St

Turn right (south) on Marconi Blvd

Continue south on Civic Center Dr

Turn right (west) on the Rich/Town Bridge

Turn right (north) on Washington Blvd and end back at Genoa Park



Genoa Park 6-1

Devices:

- 14 10' Type III Barricades
- 18 'Road Closed' signs
- 5 'Do Not Enter' signs
- 3 'Road Closed Ahead' signs
- 9 Type I Block Party barricades
- 1 Diagonal Arrow sign (OW-138)
- ~ 40 Cones

Instructions:

- Close the East bound through lane of Town St at Belle St - 10 cones
- Close the East bound left turn lane of Main St at 2nd St - 10 cones
- Close North Bound Left Turn Lane of High St @ Rich St - 20 cones



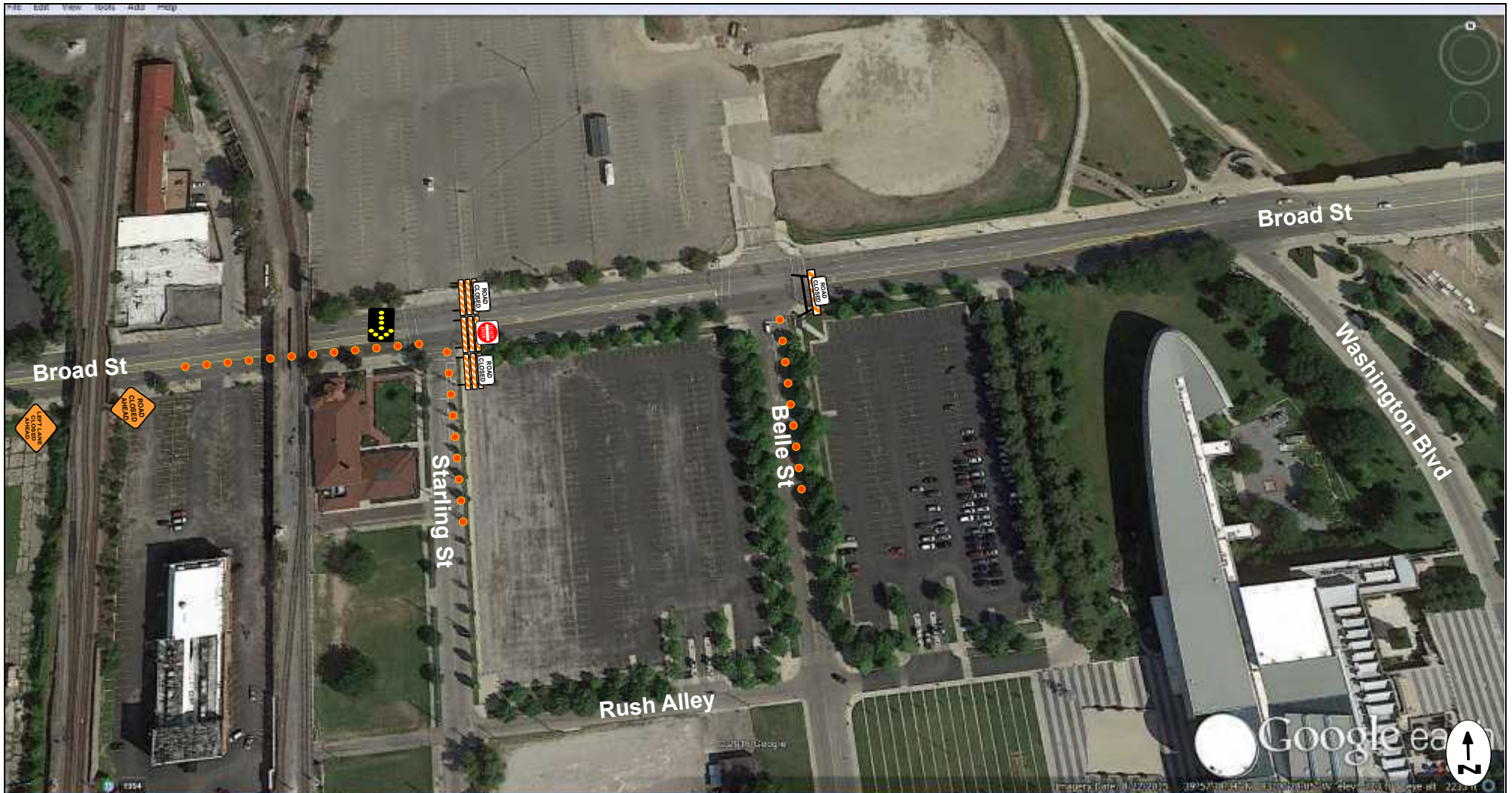
Genoa Park 6-2

Devices:

- 9 10' Type III Barricades
- 9 'Road Closed' signs
- 3 'Do Not Enter' signs
- 1 'No Outlet' sign
- 1 'Road Closed, Open to Businesses, Local Traffic Only' sign
- 4 Type I block Party Barricades
- 1 Flashing Arrow Panel
- ~ 30 Cones

Instructions:

- Close the West bound left turn lane of State St at High St - 10 cones
- Close the West bound curb lane of Broad St between 3rd and High - 20 cones



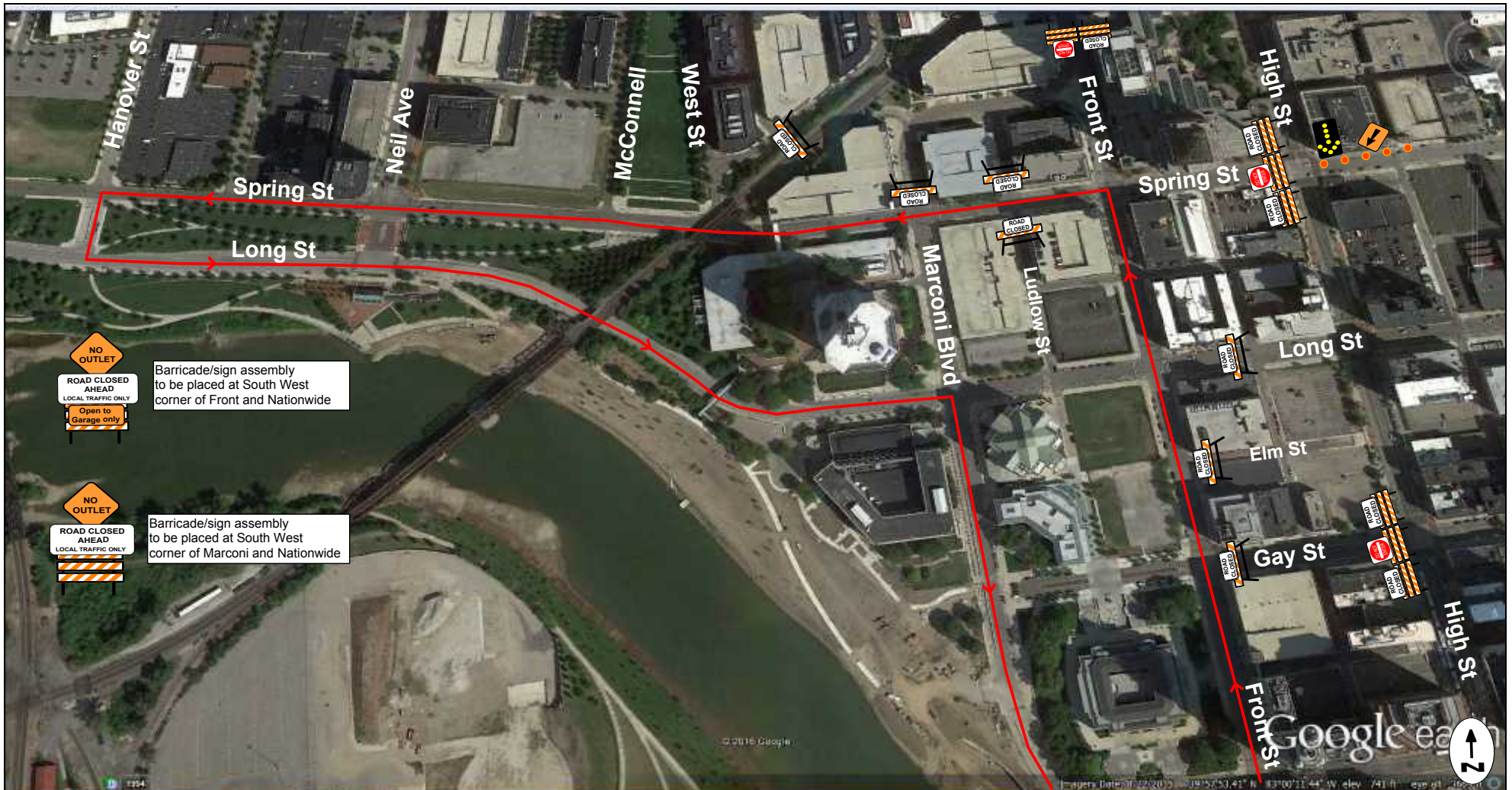
Genoa Park 6-3

Instructions:

Devices:

- 3 10' Type III Barricades
- 1 Type I Block Party barricades
- 3 'Road Closed' signs
- 1 'Do Not Enter' signs
- 1 'Left Lane Closed Ahead' sign
- 1 'Road Closed Ahead' sign
- 1 Flashing Arrow Panel
- ~ 50 Cones

- Close the East bound Left lane of Broad St between the railroad and Starling - 20 cones
- Close the North bound right turn lane of Starling at Broad St - 15 cones
- Close the North bound right turn lane of Belle at Broad St - 15 cones



Genoa Park 6-4

Devices:

- 8 10' Type III Barricades
- 2 6' Type III Barricades
- 7 Type I Block Party barricades
- 12 'Road Closed' signs
- 3 'Do Not Enter' signs
- 1 Diagonal arrow sign (OW-138)
- 2 'No Outlet' signs
- 2 'Road Close Ahead, Local Traffic Only' signs
- 1 'Open to Garage' sign
- 1 Flashing Arrow Panel
- ~ 20 cones

Instructions:

Close the West bound curb lane and bike lane of Spring St between 3rd and High - 20 cones



Genoa Park 6-5

Devices:

- 3 10' Type III Barricades
- 3 6' Type III Barricades
- 7 Type I Block Party barricades
- 9 'Road Closed' signs
- 1 'Do Not Enter' signs
- 2 'Road Closed Ahead, Local Traffic Only' signs
- 2 'No Outlet' Signs
- 1 'Open to garage, Residences, Businesses' sign
- 3 Diagonal arrow sign (OW-138)
- 2 Flashing Arrow Panel
- ~ 170 Cones

Instructions:

- Close the 2 East bound lanes of Long St between 315 and Hocking - 100 cones
- Close the South bound curb lane of Neil Av between Brodbelt and Nationwide - 20 cones
- Close the inside (left) Southbound left turn lane of Neil between Brodbelt and Nationwide - 20 cones
- Run cones in a radius at Neil and Spring to direct any traffic to the alley along side Northbank Condos. ~ 20 cones
- Close the West bound Left turn lane on Nationwide @ Neil ~10 cones